



Tuscany Villages fact Sheet

General information

Name of the Borgo	BOLGHERI
Province	LIVORNO
Tourist information	<p>Local tourist information and reception offices of Bolgheri and Castagneto Carducci will be observed at the following times:</p> <p>Open to the public during the High Season: 17 June to 30 September 2024 – EVERY DAY, from 10 am to 1 pm and 5 pm to 8 pm</p> <p>Open to the public during the Low Season from 29 March to 16 June 2024 Friday afternoon from 3 pm to 6 pm Saturday from 10 am to 1 pm and 3 pm to 6 pm Sunday morning from 10 am to 1 pm</p> <p>From 1 October to 31 December 2024 Saturday from 10 am to 1 pm and 3 pm to 6 pm Sunday morning from 10 am to 1 pm In addition to Easter Monday and 25 April 10 am to 1 pm and 3 pm to 6 pm - 31 October and 1 November from 10 am to 1 pm and 3 pm to 6 pm and 7 to 8 December from 10 am to 1 pm and 3 pm to 6 pm</p> <p>ufficeturistici@comune.castagneto-carducci.li.it Tel. 0039 0565 744276</p>



TESTED BY: [Handy Superabile Social Promotion Association](#) in 2024

Please note The following information refers to the date of verification shown at the bottom of each sheet. **The Association** is not responsible for any significant changes made by the property after the visit.





Summary

Borgo fact Sheet	1
General information	1
Description	2
How to reach Bolgheri.....	2
Car park	4
Route from the car park to the entrance	5
Description of the itinerary	6
Any accessible bars/restaurants	10
Toilets equipped for people with reduced mobility	11
Medical practices/healthcare facilities	12

Description

The ancient Borgo of Bolgheri is located in the municipality of Castagneto Carducci (LI) less than 10 km from the sea. It extends between the hills and the strip of sea bordered by San Vincenzo and Cecina

Since its origin, Bolgheri has been the domain of the Gherardesca counts, who had a castle and palace there

The characteristic Borgo has developed around the medieval castle reachable through the suggestive 5 km long Viale dei Cipressi

How to reach Bolgheri

By car	By car , coming from the north, take the SS1 - E80 (Variante Aurelia), exit LA CALIFORNIA, continue on the Via Aurelia towards Grosseto, southwards Those coming from the south, can instead take the SS1 - E80 (Variante Aurelia), exit DONORATICO, continue on the Via Aurelia towards Livorno, northwards.
By plane	Pisa Airport

Project carried out with the contribution of the





Assistance service for people with disabilities	YES
Embarkation/disembarkation of passengers with reduced mobility	with courtesy chair and ambulift /Finger
Tactile paths for the blind and visually impaired	YES
There is a toilet room accessible with grab handles	YES
By train	
Nearest station	The nearest railway station is Donoratico which does not provide assistance for people with disabilities.
Assistance service for people with disabilities	YES in the stations of Cecina 15 km, San Vincenzo 21 km e Campiglia Marittima 29 km
Blue Hall Reference	Location Florence
Carriage access	with forklift/ramp
There is a toilet room in the station accessible with grab handles	YES
By public transport	
Nearest bus stop	Unfortunately there are no buses to Bolgheri and there is no bus service to the Borgo
Eventual notes	





Car park

Public parking nearby	YES in Via degli Orti
Type of public parking floor	Gravel mixed with dirt

Project carried out with the contribution of the





Presence of parking space reserved for people with disabilities	NO
Eventual notes	
	


Route from the car park to the entrance

Route from the car park to the starting point	Route from Via degli Orti to Viale di San Guido uphill with a gradient of no more than 8%
Distance from parking to entrance	About 200 meters
Type of trail surface	asphalt
There are indicators and tactile maps	NO
Eventual notes	





Description of the itinerary

Length	About 400 meters
Along the itinerary there are maps and tactile signs for the blind	NO
<p>Description of the itinerary indicating if there are sections with a significant slope or the presence of steps</p> 	<p>Walking along the beautiful Viale di San Guido, with 2000 cypresses arranged in double rows that accompany you for almost 5 km, you arrive at the entrance gate to the village, where you are greeted by the imposing red brick castle with the tower.</p> <p>Before arriving, you can leave your car in the small paid parking lot that you will find on your right, in Via degli Orti.</p> <p>Above the door is the large coat of arms of the Della Gherardesca counts, an ancient noble family that has owned the castle since 1200.</p> <p>Bolgheri is a small town with characteristic stone and brick houses, shops full of food and wine products, restaurants and bars-</p>





wine bars, most of which are accessible by steps.

As soon as you enter, after the gate of the medieval asylum, on the right is Piazza Teresa, with a reserved parking space and accessible toilets.

From Strada Giulia, continue straight on asphalt pavement, uphill, with a gradient of more than 8% at times.



The medieval church of Saints Giacomo and Cristoforo, at the entrance to the historic center, on the right, is accessible via a connecting ramp and 2 steps at the entrance.

It is modest in size, but houses well-preserved frescoes and represents one of the oldest architectural testimonies of the Tuscan village.





In Bolgheri we find several shops full of food and wine products, restaurants and bars-wine bars, most accessible by steps, although some, as we see in the photo, have arranged handcrafted wooden ramps.



Continuing along Strada Giulia we find on the right the house where **Maria Banchini**, daughter of the **millers** of the village, lived, she was a girl who in her youth had made Carducci's heart leap
The house **is** recognizable by a fountain at the foot of the masonry staircase that leads to the entrance. Here you will notice a plaque that reads: *Here lived Maria BanchiniInspirer of the Maremma idyll!
"Better was to marry you blonde Maria!"*





We return to Strada Giulia and after a few meters we will find ourselves in **Piazza Alberto** del borgo. The **building** opposite is the one where the poet lived in his childhood

A **plaque** indicates that the poet spent his childhood here from 1838 to 1848.



Also in Piazza Alberto, a few meters away, is the statue of Carducci's paternal grandmother, Lucia Galleni, the work of the sculptor Flavio Melani.

As a child, his grandmother told him stories, like *the story / of her looking for her lost love*.



Continuing along Strada Giulia we arrive in Largo Nonna Lucia where we find a reserved parking space and the entrance to the tourist office reachable on the flat via a gate and glass door, both with a useful width of more than 80 cm





Bolgheri is one of the most popular Italian locations for wine lovers. If you visit the village, you cannot miss a tasting in one of the renowned wineries in the area, where very fine and internationally known wines are produced. Among these we find the famous Sassicaia (produced by the San Guido estate in the photo), one of the most awarded and requested in the world, Ornellaia, Bolgheri Bianco, Rosso and Superiore.

Any accessible bars/restaurants

Type of room and name	Restaurant La taverna del pittore
Location	Largo Nonna Lucia, 4
How to access the premises	<input checked="" type="checkbox"/> via a moderately sloping ramp
Useful width of door/entrance gate	Above 80 cm
Type of door	sash







Types of tables	with central support in the outdoor area and 4-stem support in the internal room
Braille menu	NO
Table service for people with disabilities	YES
	

Toilets equipped for people with reduced mobility

There is an accessible toilet	YES
Location of the toilet room	It is located next to the appetizer shop "La bottega di Elena"
How to access the premises	Via a small step 2 cm high
Usable width of the entrance door	85 cm
Type of door	with door that can be opened outwards
Type of handle	With internal push handle
Toilet height	50 cm
Toilet seat with open front tooth	YES
Support handles	to the left of the toilet
Flexible shower on the side of the toilet	NO
Free space on the sides of the toilet	left 30 cm right Above 90 cm





	frontal Above 90 cm
Electric doorbell/telephone on the side of the toilet	NO
Washbasin with space underneath for wheelchair approach	Above 70 cm
Height from the ground lower edge mirror	120 cm
Baby changing table	NO
Eventual notes	
	

Medical practices/healthcare facilities

Hospitals near the property	USL hospital at 17 km via Montanara 39 Cecina Tel: 0039 0586 614111-614363 The main entrance is open from 6.30 am to 10 pm. At other times, the only access always open 24 hours a day is that of the Emergency Room
Other healthcare facilities	U.O.C Nephrology and Dialysis USL at 17 km Via Montanara 52/b Cecina tel. 0586 614383/80

TESTED BY: [Handy Superabile Social Promotion Association](#) in 2024

Project carried out with the contribution of the

